




**Adopted April 24, 2017**



### City of Hanford 2035 General Plan

Map Prepared by:  
 





1 inch = 1/4 Mile

0 0.5 1 1.5 2






80 acres	40 acres
20 acres	10 acres
10 acres	10 acres

Acreage Scale

### Boundaries

-  Hanford City Limits (2014)
-  2035 Growth Boundary
-  Planned Area (proposed Primary Sphere of Influence)
-  General Plan Study Area

### Circulation Designations

-  Highway
-  Major Arterial
-  Arterial
-  Collector
-  Railroad