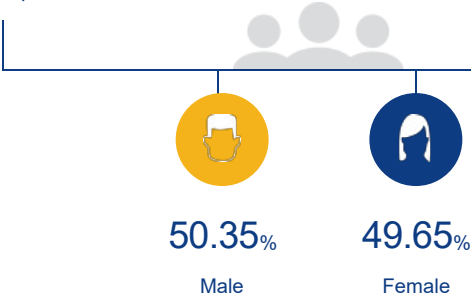


People

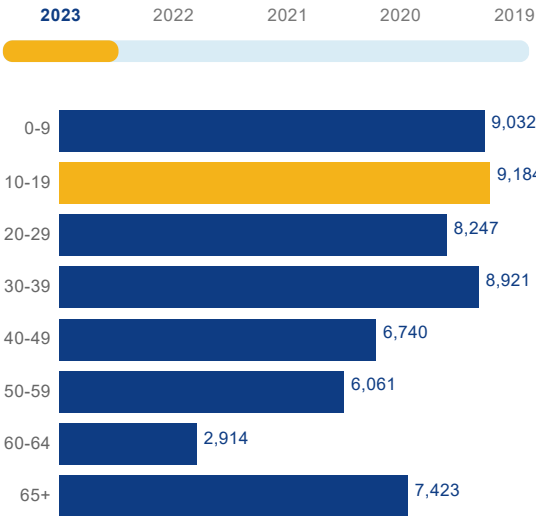
The total population of Hanford is 58,522. The median age is 32.11

58,522

Total Population



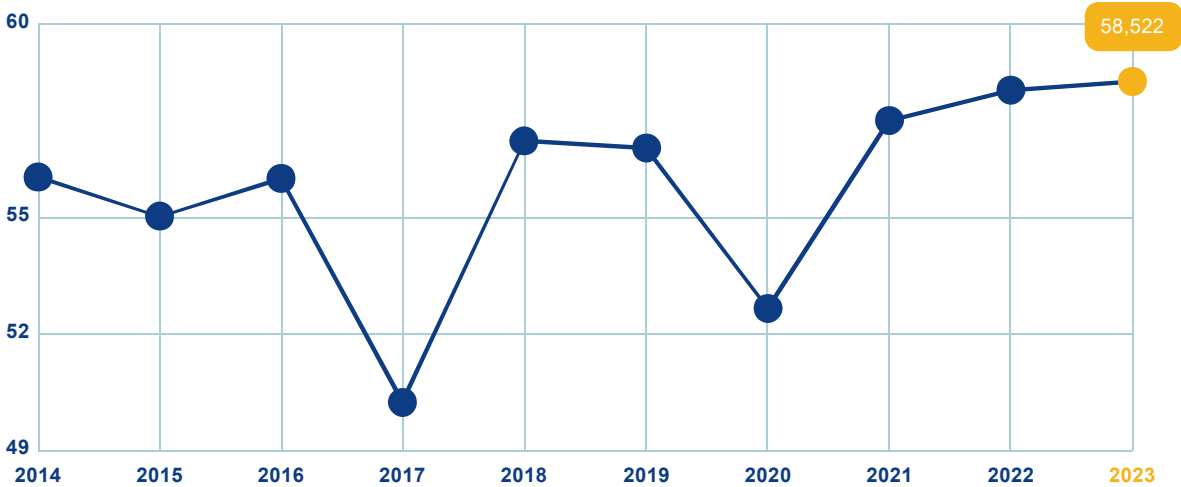
Age Distribution



Median Age

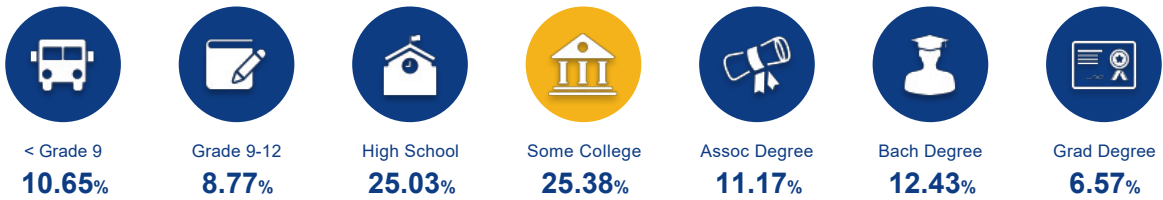
32

Population Growth (in thousands)



Educational Attainment

30.17% of the population in Hanford have an associate's degree or higher. 55.55% have completed some college or higher.



Labor Force



Hanford has a labor force of 26,843 people, with an unemployment rate of 5.5%.

26,843

Labor Force

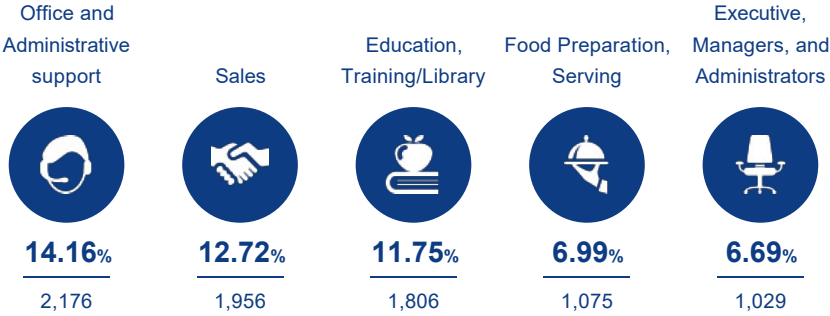
5.5%

Unemployment Rate

▼ -2.6%
Unemployment Rate
Change (1 year)

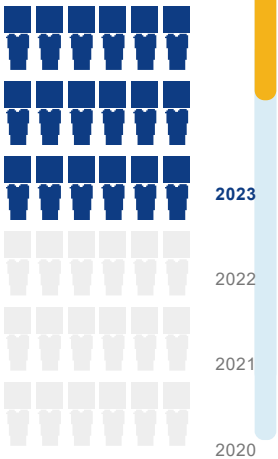
Talent

What are the largest job counts by occupation?



Total Employees

15,372



The work distribution of total employees in Hanford is:



Total Establishments

1,505



Hanford has a total of 1,505 businesses. In 2023, the leading industries in Hanford were .

What are the top industries by jobs?

How many employees do businesses in Hanford have?



1-4 Employees	63.39%
5-9 Employees	19.27%
10-19 Employees	9.24%
20-49 Employees	4.39%
50-99 Employees	2.52%
100+ Employees	1.26%

Income and Spending



Households in Hanford earn a median yearly income of \$72,573. 34.36% of the households earn more than the national average each year. Household expenditures average \$67,948 per year. The majority of earnings get spent on Shelter, Transportation, Food and Beverages, Health Care, and Utilities.



\$72,573

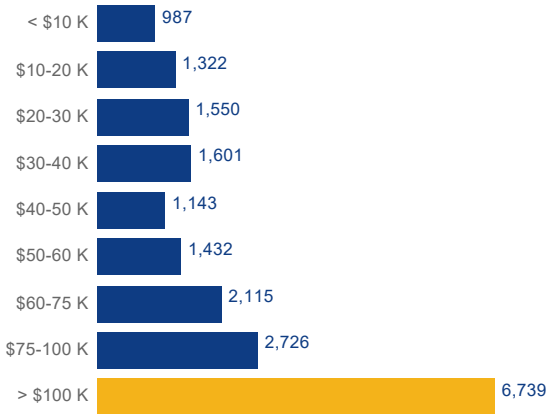
Median Household Income

8% more than the county

24% less than the state

4% less than the nation

Income Distribution



How do people spend most of their money?
PER HOUSEHOLD



\$67,948

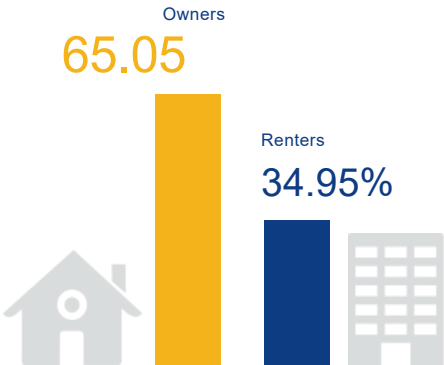
Median Household Expenditure

Housing



There are 30% more households who own their homes than there are renters.

Owners vs. Renters



Transportation



Residents spend an average of 20 minutes commuting to work. Hanford is served by 19 airports within 50 miles. Rail can be accessed within the community. Interstates can be accessed 16 miles away.



20min

Commute Travel Time



1 + 19(+50 miles)

Airports in Community



16miles

Distance to Interstate



Freight Rail

In Community

Taxes



Top State Corporate Income Tax

8.84%

Top State Corporate Capital Gains Tax

8.84%

Top State Personal Income Tax

13.3%

Top State Personal Capital Gains Tax

13.3%

State Sales Tax

7.25%